

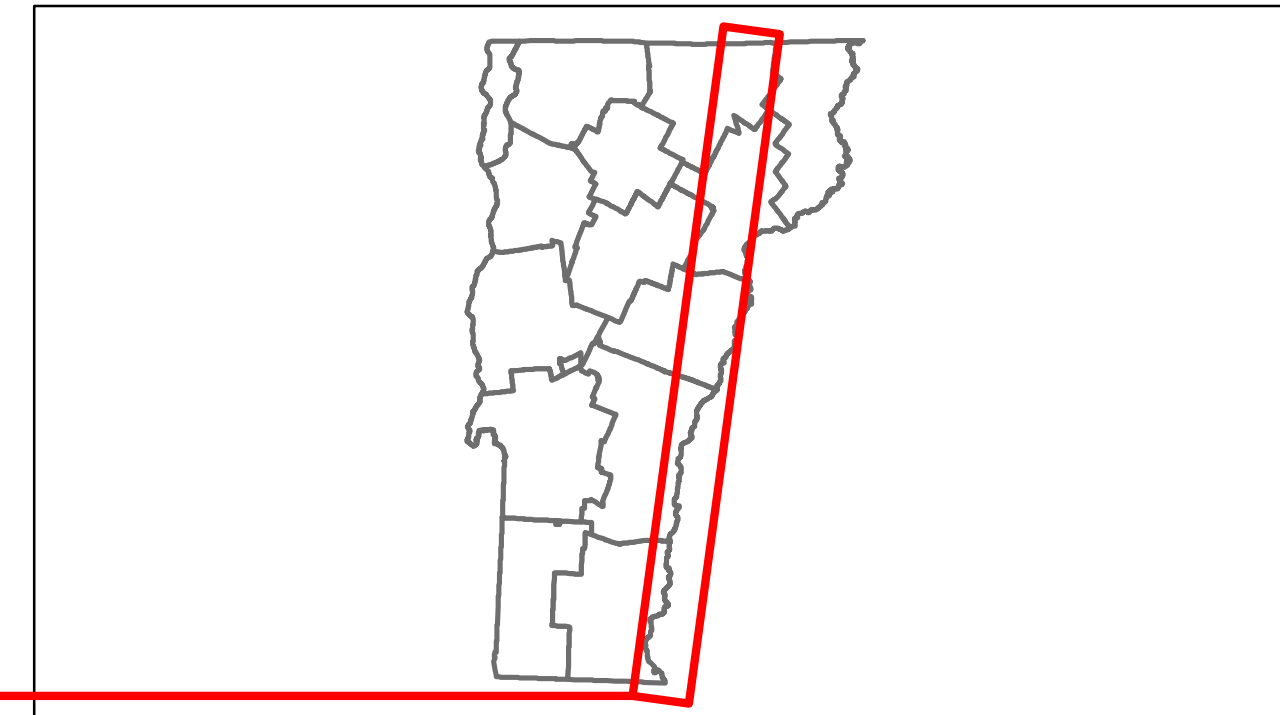


Route Log Progress Chart

DRAFT

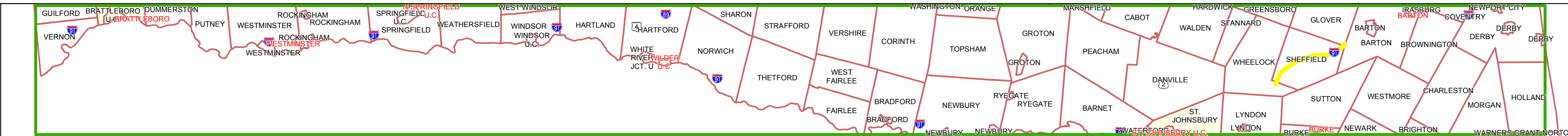
Please Note: Errors and Omissions May Exist.
Contact the VTrans Mapping Unit with questions or concerns.

DISTRICT	TOWN	ROUTE
	[u'I091-0000S']	I-91



Base Map

1 in = 7 miles



Stick Diagram

Scale: 1in = 2000 FEET

- Primary Structures
- Secondary Structures
- Stations (Feet)
- Railroad Crossings
- Divided State Highway
- State Highway
- Divided Class 1 Town Highway
- Class 1 Town Highway
- Town Boundary
- District Boundaries
- State/Town Highway Change
- Divided Highway Limits
- Ghost Section Boundary
- Streams



DESCRIPTION BLOCK

Culvert 98-3S:
Culvert - 1973
Structure No. 300091983S03121
Length: 6'
Under Clearance: 7.0'
Facility Carried: I91
Bridge Type: CGMPP
Features Intersected: BROOK
Maintenance: State

Bridge 99S:
Stringer/multi-beam or girder - 1972
Structure No. 200091099S03122
Length: 137'
Width: 39.2'
Under Clearance: 13.75'
Facility Carried: 1 00091 ML
Bridge Type: 3 SP CONT ROLLED BM
Features Intersected: 1 91SB OVER TH NO 1
Surface: Bituminous
Maintenance/Ownership: State

Culvert 101-S:
Culvert - 1973
Structure No. 300091101S03121
Length: 18'
Under Clearance: 16.5'
Facility Carried: I91
Bridge Type: CGMPP
Features Intersected: TOWN ROAD 12
Maintenance: State

Culvert 1012S:
Culvert - 1973
Structure No. 3000911012S03121
Length: 7'
Under Clearance: 7.58'
Facility Carried: I91
Bridge Type: CGMPP
Features Intersected: BROOK
Maintenance: State

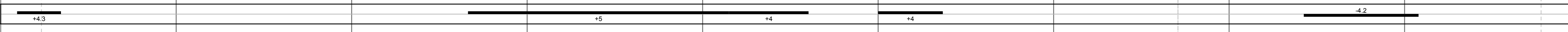
Road Widths

Travellane
Roadway
Lane Count
Base
Subbase


24	38	2	Two 2 1/2" Plant Mix Base Courses	24" Crushed Rock
----	----	---	-----------------------------------	------------------

Curves

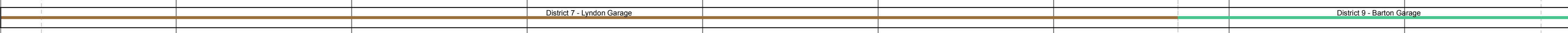
Grades



Historic Projects



Maintenance Garage




Traffic Counters

Functional Class

Speed Zone


AADT Counts

2012
2011
2010
2009
2008



Crash Locations

2012
2011
2010
2009
2008



Historic Projects

- Retreatment
- Resurface
- Unknown
- Bituminous Mix
- Skimny Mix
- Bituminous Seal
- Gravel
- Surface Treated Gravel
- Plant Mix
- Reclaimed Base and Bituminous Concrete
- Concrete

Functional Class

1 2 3 4 5 6 7 8 9 10 11 12 13 14 15 16 17 18 19

Speed Zones

25 30 35 40 45 50 55 60 65

Curves

- curve left
- curve right

Grades

- grade up
- grade down

Road Widths

(ft)

Traffic Counters

(counter ID)

AADT

(count)

Crash Locations

- Fatal
- Injury
- Property Damage Only
- Unknown Crash Type

Mileage by Functional Class By Sheet

91-3	1 - Rural - Principal Arterial - Interstate	9.000
Total Mileage:		9.000 mi

Mileage by Town By Sheet

[u'I091-0000S'] - I091-0000S	9.0 of 177.432	
Total Mileage:		9.0 mi

DISTRICT	TOWN	Date: 11/14/13	ROUTE
	[u'I091-0000S']	17 of 20 TWN mileage: 144.0 to 153.0	I-91 ETE mileage: 0.0 to 177.432